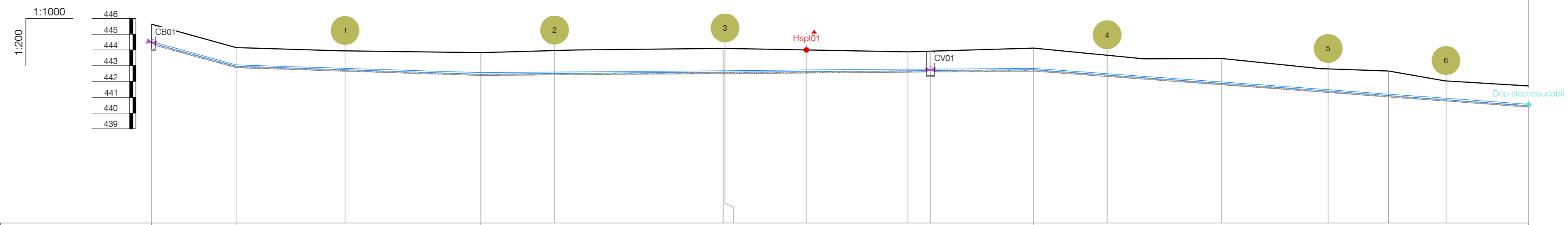





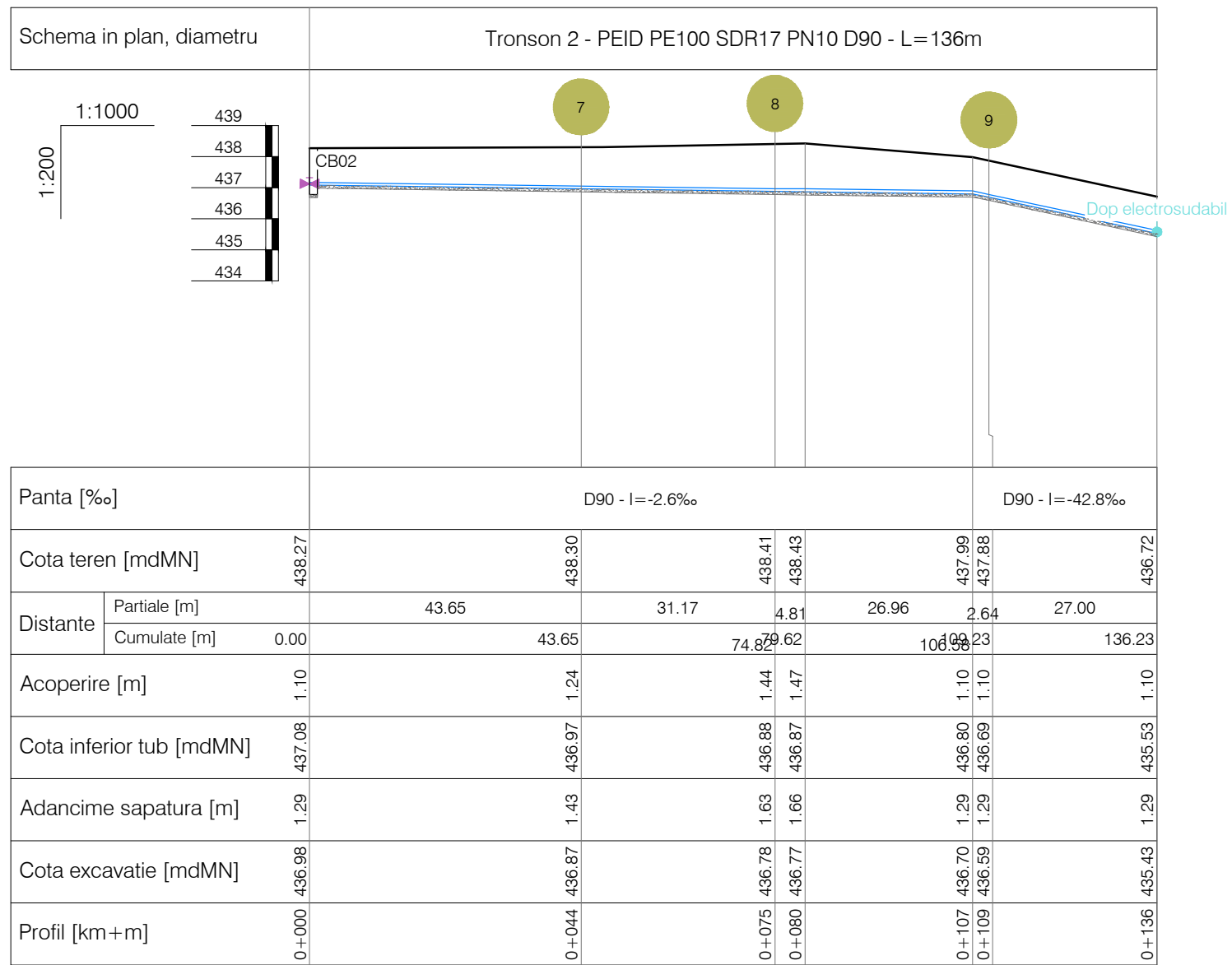


Schema in plan, diametru Tronson 1 - PEID PE100 SDR17 PN10 D90 - L=438m

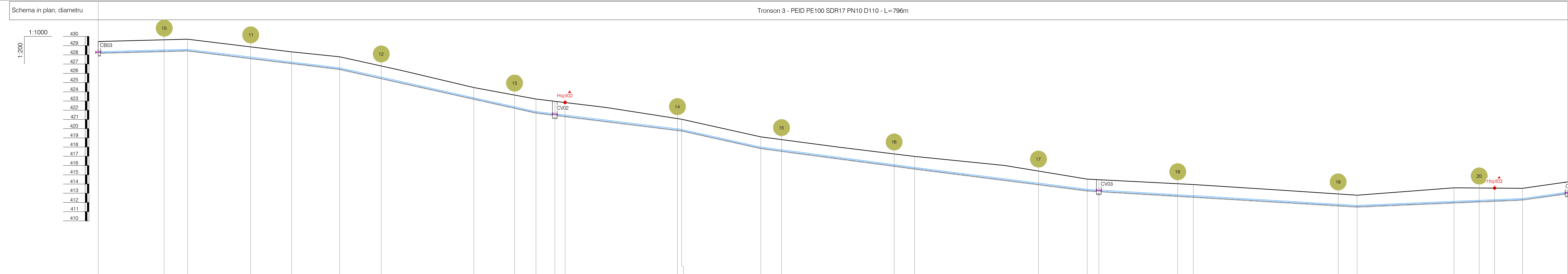


Panta [‰]		D90 - l=-55.0‰		D90 - l=-6.4‰		D90 - l=1.6‰						D90 - l=-14.6‰						
Cota teren [mdMN]		445.64	444.16	443.95	443.84	443.97	444.11	444.11	444.01	443.88	443.92	444.13	443.67	443.47	442.80	442.67	442.04	441.72
Distanțe	Partiale [m]	26.89	34.60	43.20	23.46	53.57	0.63	25.84	32.34	7.12	32.83	23.37	36.40	33.89	19.24	18.22	26.27	
	Cumulate [m]	0.00	26.89	61.49	104.69	128.14	181.77	182.34	208.18	240.52	247.65	280.48	303.84	340.25	374.14	393.38	411.60	437.87
Acoperire [m]		1.10	1.10	1.11	1.28	1.37	1.42	1.42	1.28	1.10	1.13	1.29	1.17	1.50	1.32	1.47	1.10	1.17
Cota inferior tub [mdMN]		444.45	442.97	442.75	442.47	442.51	442.60	442.60	442.64	442.69	442.70	442.75	442.41	441.88	441.39	441.11	440.85	440.46
Adancime sapatura [m]		1.29	1.29	1.30	1.47	1.56	1.61	1.47	1.29	1.29	1.32	1.48	1.36	1.69	1.51	1.66	1.29	1.36
Cota excavatie [mdMN]		444.35	442.87	442.65	442.37	442.41	442.50	442.54	442.59	442.60	442.60	442.65	442.31	441.78	441.29	441.01	440.75	440.36
Profil [km+m]		0+000	0+027	0+061	0+105	0+128	0+182	0+208	0+241	0+248	0+280	0+304	0+340	0+374	0+393	0+412	0+438	

VERIFICATOR	NUME	SEMNATURA	CERINTA	REFERAT / EXPERTIZA	DATA
S.C. AQUA PROJECT S.R.L. Str. Petru Rares, nr. 63, bl.A4, Ap. 9, Piatra Neamt, judetul Neamt Tel/Fax : 0233/624426 C.U.I. J27/580/2010 C.I.F. RO-27559846				DENUMIREA PROIECTULUI: "EXTINDERE ALIMENTARE CU APA POTABILA IN COMUNA BODESTI, JUD. NEAMT"	PROIECT Nr. 10248/ 2023
				AMPLASAMENT: Comuna Bodesti, judetul Neamt. BENEFICIAR: Comuna Bodesti, judetul Neamt	
PROIECTAT	ing. Harat Gheorghe		SCARA	Profil longitudinal - Retea distributie apa potabila TRONSON 1 -	FAZA P.Th. +D.T.A.C.
DESENAT	ing. Mitrea Stefan Gabriel		1:200 1:1000		PLANSA H01
VERIFICAT	ing. Alcaz Tudor		DATA 2023		
SEF PROIECT	ing. Harat Gheorghe				

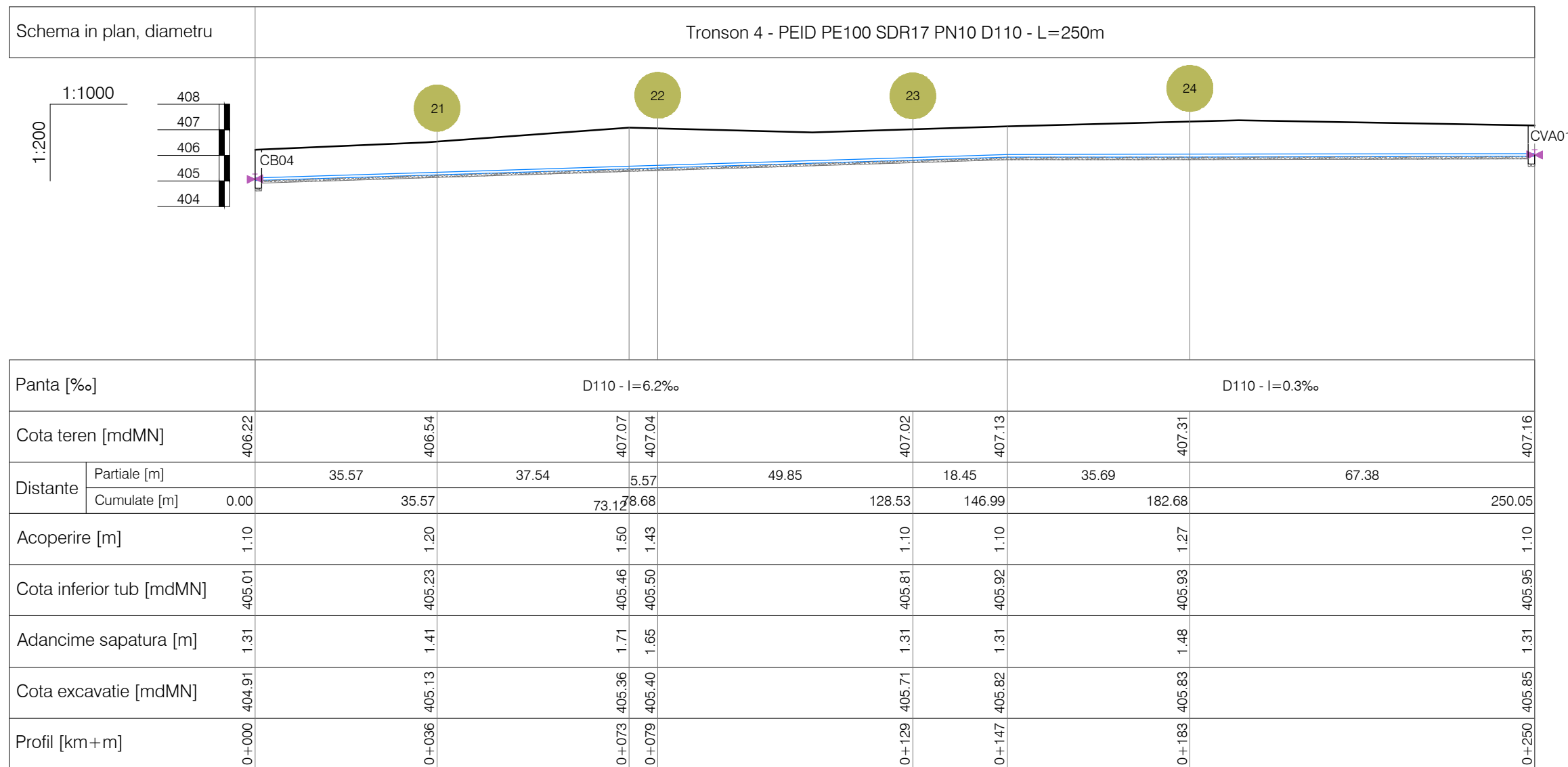


	NUME	SEMNATURA	CERINTA	REFERAT / EXPERTIZA	DATA
VERIFICATOR	S.C. AQUA PROJECT S.R.L. Str. Petru Rares, nr. 63, bl.A4, Ap. 9, Piatra Neamt, judetul Neamt Tel/Fax : 0233/624426 C.U.I. J27/580/2010 C.I.F. RO-27559846				
 		DENUMIREA PROIECTULUI: "EXTINDERE ALIMENTARE CU APA POTABILA IN COMUNA BODESTI, JUD. NEAMT"			PROIECT Nr. 10248/ 2023
		AMPLASAMENT: Comuna Bodesti, judetul Neamt. BENEFICIAR: Comuna Bodesti, judetul Neamt			
PROIECTAT	ing. Harat Gheorghe		SCARA	Profil longitudinal - Retea distributie apa potabila TRONSON 2 -	FAZA P.Th. +D.T.A.C.
DESENAT	ing. Mitrea Stefan Gabriel		1:200 1:1000		
VERIFICAT	ing. Alcaz Tudor		DATA		
SEF PROIECT	ing. Harat Gheorghe		2023		
					PLANSA H02

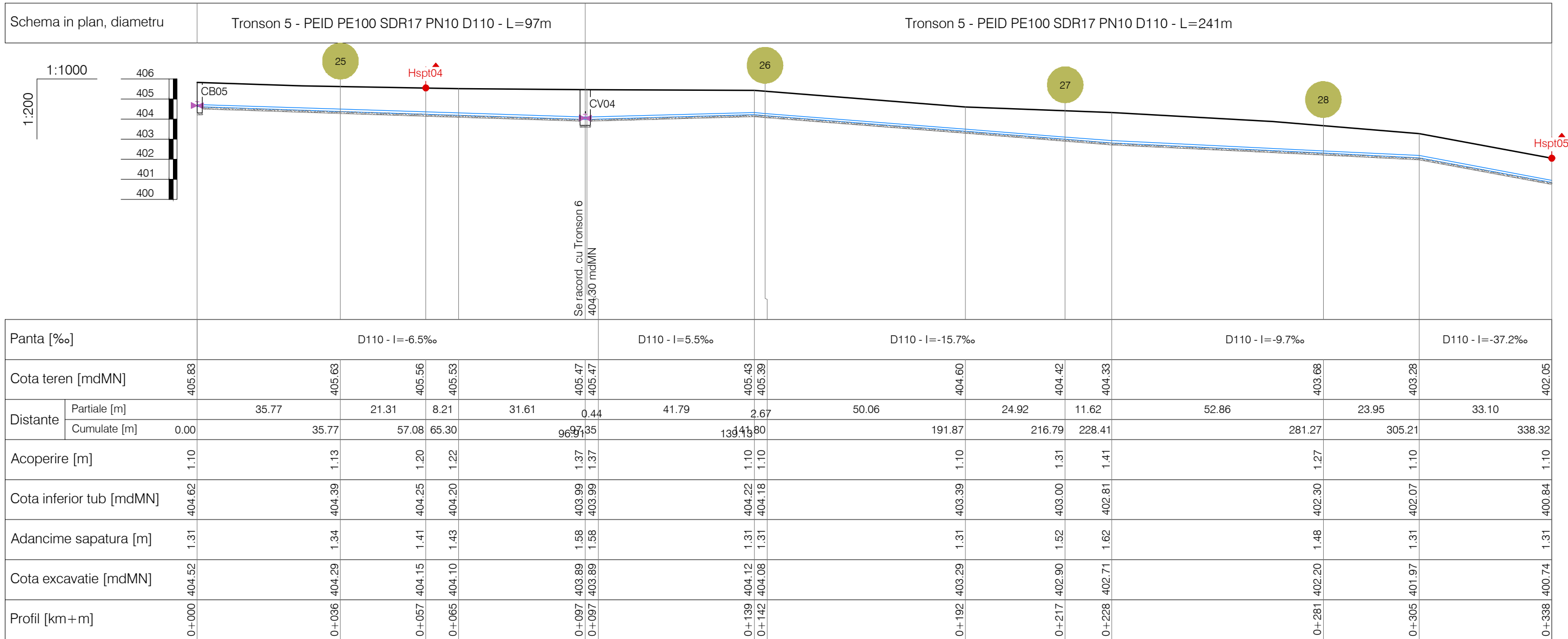


Panta [%]	D110 - I=-5.2‰		D110 - I=-24.3‰		D110 - I=-44.5‰		D110 - I=-24.6‰		D110 - I=-44.5‰		D110 - I=-26.6‰		D110 - I=-25.4‰		D110 - I=-11.9‰		D110 - I=8.4‰		D110 - I=28.2‰									
Cota teren [mdMN]	429.45	429.63	429.70	428.87	428.33	427.79	426.80	424.46	423.64	423.21	422.96	422.83	421.09	421.02	419.11	418.81	415.40	414.52	414.46	414.03	413.94	413.59	413.57	413.55	413.53	414.22		
Distanțe	Partiale [m]	35.77	12.62	34.25	22.12	26.01	22.61	426.80	424.46	423.64	423.21	422.96	422.83	421.09	421.02	419.11	418.81	415.40	414.52	414.46	414.03	413.94	413.59	413.57	413.55	413.53	414.22	
	Cumulate [m]	0.00	35.77	48.39	82.64	104.76	130.77	153.38	203.53	225.61	237.19	247.40	252.95	313.86	314.14	359.05	370.25	431.28	442.34	442.34	442.34	442.34	442.34	442.34	442.34	442.34	442.34	442.34
Acoperire [m]	1.10	1.10	1.10	1.10	1.10	1.19	1.21	1.10	1.26	1.35	1.35	1.36	1.10	1.10	1.10	1.10	1.31	1.16	1.11	1.11	1.20	1.47	1.34	1.25	1.10	1.10		
Cota inferior tub [mdMN]	428.24	428.42	428.49	427.66	427.12	426.49	425.48	423.25	422.27	421.75	421.50	421.36	419.87	419.81	417.90	417.60	413.98	413.88	413.24	413.24	412.73	412.03	412.01	411.69	411.57	411.57	413.01	
Adancime sapatura [m]	1.31	1.31	1.31	1.31	1.31	1.40	1.42	1.31	1.47	1.56	1.56	1.36	1.32	1.31	1.31	1.32	1.52	1.37	1.32	1.32	1.40	1.41	1.68	1.54	1.46	1.31	1.31	
Cota excavatie [mdMN]	426.14	426.32	426.39	426.35	425.81	425.09	424.06	421.94	420.81	420.19	420.14	419.99	418.50	418.44	416.53	416.23	412.62	412.51	411.92	411.92	411.53	411.53	411.11	410.99	410.99	410.99	412.91	
Profil [km+m]	0+000	0+036	0+048	0+083	0+105	0+131	0+153	0+204	0+226	0+237	0+247	0+253	0+314	0+316	0+359	0+370	0+509	0+536	0+542	0+585	0+593	0+672	0+682	0+735	0+748	0+757	0+772	0+796

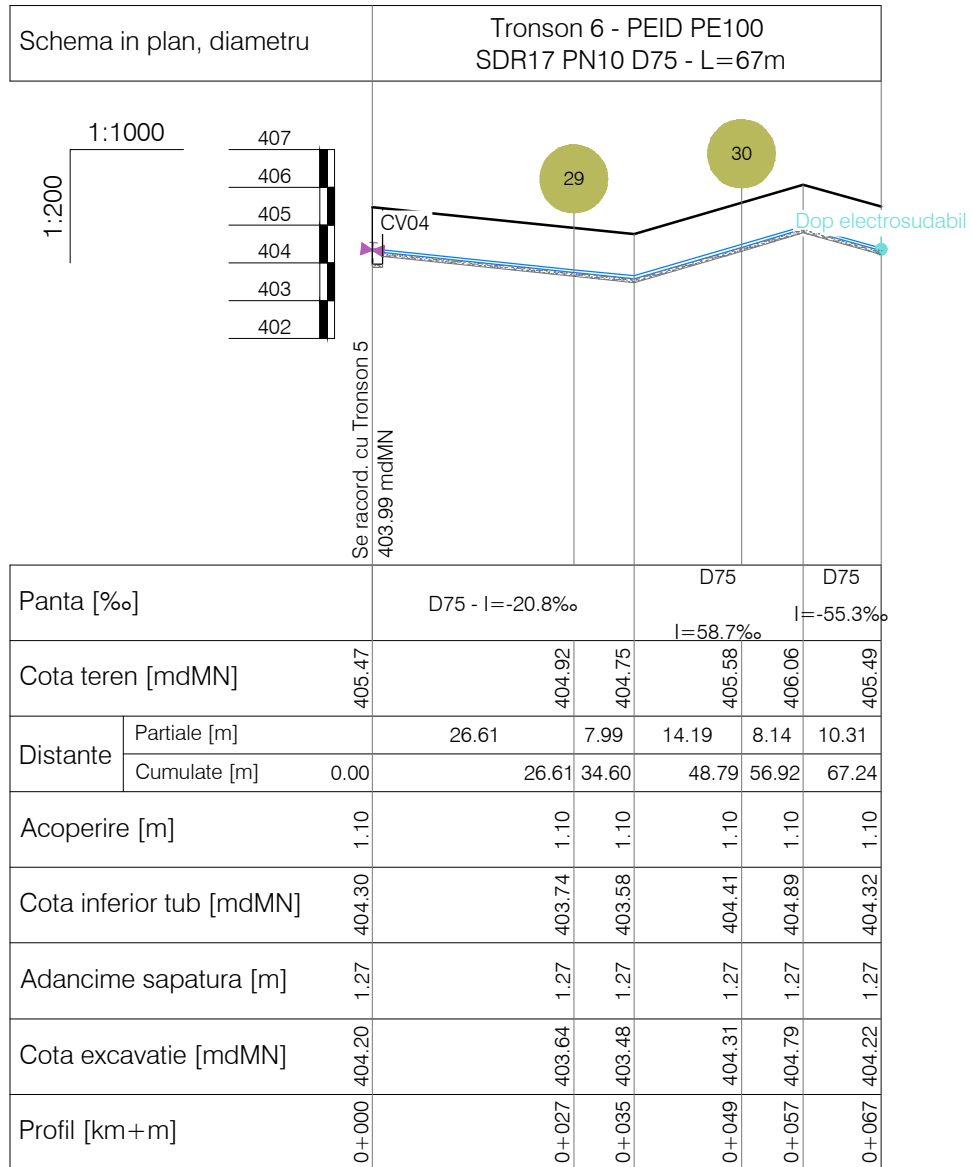
NUME	SEMNATURA	CERINTA	REFERAT / EXPERTIZA	DATA
VERIFICATOR				
S.C. AQUA PROJECT S.R.L. Str. Petru Rareș, nr. 63, bl.A4, A Piatra Neamt, judetul Neamt Tel/Fax : 0233/624426 C.U.I. J27/580/2010 C.I.F. RO-27559846				
DENUMIREA PROIECTULUI: "EXTINDERE ALIMENTARE CU APA POTABILA IN COMUNA BODESTI, JUD. NEAMT" AMPLASAMENT: Comuna Bodești, judetul Neamt. BENEFICIAR: Comuna Bodești, judetul Neamt				
PROIECTAT	Ing. Harat Gheorghe		SCARA	
DESEINAT	Ing. Mitrea Stefan Gabriel		1:200 1:1000	
VERIFICAT	Ing. Alcaz Tudor		DATA	
SEF PROIECT	Ing. Harat Gheorghe		2023	
Profil longitudinal - Retea distributie apa potabila TRONSON 3 -				FAZA P.T.H. +D.T.A.C. PLANS H03








	NUME	SEMNATURA	CERINTA	REFERAT / EXPERTIZA	DATA
VERIFICATOR	S.C. AQUA PROJECT S.R.L. Str. Petru Rares, nr. 63, bl.A4, Ap. 9, Piatra Neamt, judetul Neamt Tel/Fax : 0233/624426 C.U.I. J27/580/2010 C.I.F. RO-27559846				
DENUMIREA PROIECTULUI:		"EXTINDERE ALIMENTARE CU APA POTABILA IN COMUNA BODESTI, JUD. NEAMT"			PROIECT Nr. 10248/ 2023
AMPLASAMENT:		Comuna Bodesti, judetul Neamt.			
BENEFICIAR:		Comuna Bodesti, judetul Neamt			
PROIECTAT	ing. Harat Gheorghe		SCARA		FAZA P.Th. +D.T.A.C.
DESENAT	ing. Mitrea Stefan Gabriel		1:200 1:1000		
VERIFICAT	ing. Alcaz Tudor		DATA		PLANSA H04
SEF PROIECT	ing. Harat Gheorghe		2023		



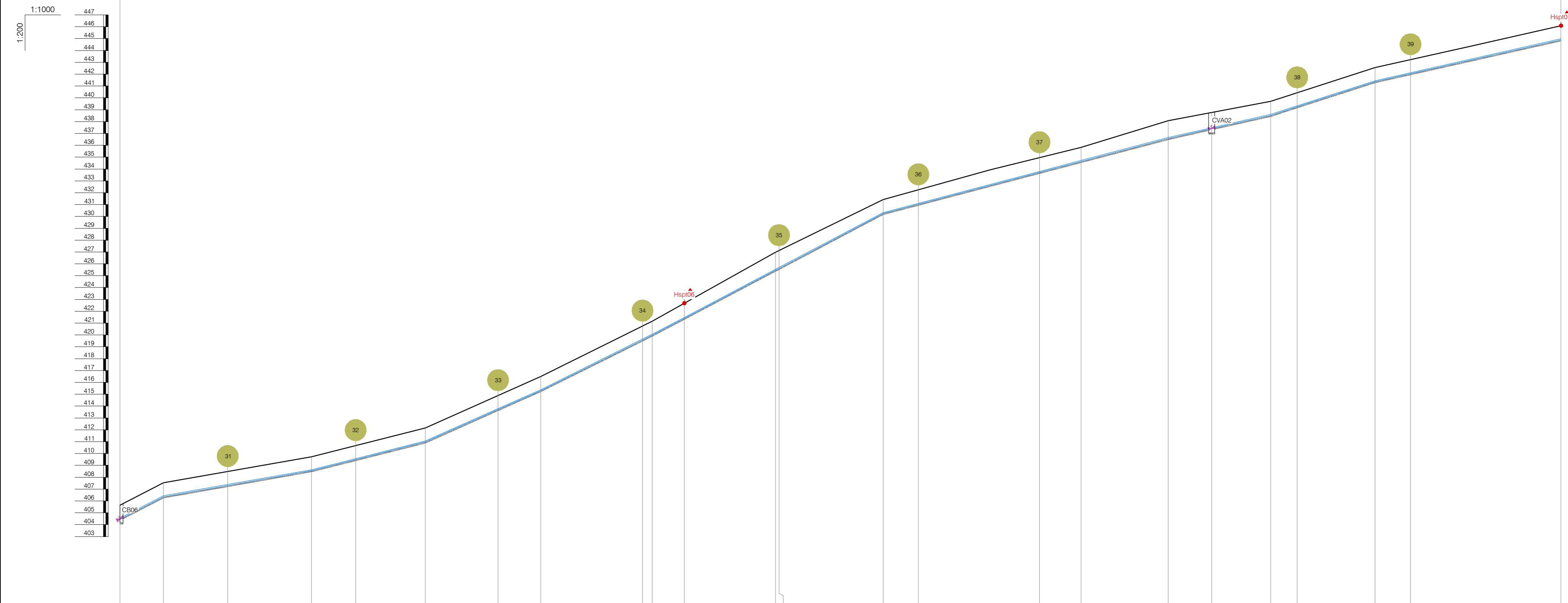
	NUME	SEMNATURA	CERINTA	REFERAT / EXPERTIZA	DATA
VERIFICATOR	S.C. AQUA PROJECT S.R.L. Str. Petru Rares, nr. 63, bl.A4, Ap. 9, Piatra Neamt, judetul Neamt Tel/Fax : 0233/624426 C.U.I. J27/580/2010 C.I.F. RO-27559846				
DENUMIREA PROIECTULUI:		"EXTINDERE ALIMENTARE CU APA POTABILA IN COMUNA BODESTI, JUD. NEAMT"			PROIECT Nr. 10248/ 2023
AMPLASAMENT:		Comuna Bodesti, judetul Neamt.			
BENEFICIAR:		Comuna Bodesti, judetul Neamt			FAZA P.Th. +D.T.A.C. PLANSĂ H05
PROIECTAT	ing. Harat Gheorghe		SCARA	Profil longitudinal - Retea distributie apa potabila TRONSON 5 -	
DESENAT	ing. Mitrea Stefan Gabriel		1:200 1:1000		
VERIFICAT	ing. Alcaz Tudor		DATA		
SEF PROIECT	ing. Harat Gheorghe		2023		



	NUME	SEMNATURA	CERINTA	REFERAT / EXPERTIZA	DATA
VERIFICATOR					
S.C. AQUA PROJECT S.R.L. Str. Petru Rares, nr. 63, bl.A4, Ap. 9, Piatra Neamt, judetul Neamt Tel/Fax : 0233/624426 C.U.I. J27/580/2010 C.I.F. RO-27559846				DENUMIREA PROIECTULUI: "EXTINDERE ALIMENTARE CU APA POTABILA IN COMUNA BODESTI, JUD. NEAMT"	
		AMPLASAMENT: Comuna Bodesti, judetul Neamt.		PROIECT Nr. 10248/ 2023	
		BENEFICIAR: Comuna Bodesti, judetul Neamt			
PROIECTAT	ing. Harat Gheorghe		SCARA	FAZA P.Th. +D.T.A.C. PLANSA H06	
DESENAT	ing. Mitrea Stefan Gabriel		1:200 1:1000		
VERIFICAT	ing. Alcaz Tudor		DATA		
SEF PROIECT	ing. Harat Gheorghe		2023		
Profil longitudinal - Retea distributie apa potabila TRONSON 6 -					

Schema in plan, diametru

Tronson 7 - PEID PE100 SDR17 PN10 D90 - L=608m



Panta [%]	D90 I=103.0‰	D90 - I=35.2‰	D90 - I=50.6‰	D90 - I=88.9‰	D90 - I=99.4‰	D90 - I=105.3‰	D90 - I=52.6‰	D90 - I=45.2‰	D90 - I=64.5‰	D90 - I=45.0‰															
Cota teren [mdMN]	406.64	407.53	408.48	409.73	410.67	412.16	414.89	416.49	420.76	421.17	422.68	426.98	427.12	431.43	432.25	434.96	435.82	438.07	438.77	439.71	440.43	442.55	443.22	446.09	
Distanțe	Partiale [m]	18.35	27.10	35.36	18.62	29.39	30.69	17.99	42.93	4.15	13.47	38.51	1.45	43.97	14.81	51.09	17.52	36.74	18.38	24.87	11.21	32.84	14.98	63.46	
	Cumulate [m]	0.00	18.35	45.45	80.81	99.43	128.82	159.51	177.50	220.43	224.57	238.04	276.59	278.01	321.98	336.79	387.88	405.40	442.15	460.53	485.40	496.61	529.45	544.43	607.89
Acoperire [m]	1.10	1.10	1.10	1.10	1.10	1.10	1.10	1.10	1.10	1.10	1.10	1.10	1.10	1.10	1.10	1.10	1.10	1.10	1.10	1.10	1.10	1.10	1.10	1.10	1.11
Cota inferior tub [mdMN]	404.45	406.34	407.29	408.54	409.48	410.97	413.70	415.30	419.57	419.96	421.40	425.46	425.61	430.24	431.02	433.71	434.63	436.56	437.39	438.52	439.24	441.36	442.03	444.89	
Adancime sapatura [m]	1.29	1.29	1.29	1.29	1.29	1.29	1.29	1.29	1.29	1.29	1.38	1.62	1.61	1.29	1.33	1.35	1.29	1.61	1.47	1.29	1.29	1.29	1.29	1.29	1.30
Cota excavatie [mdMN]	404.36	406.24	407.19	408.44	409.38	410.87	413.60	415.20	419.47	419.86	421.30	425.36	425.51	430.14	430.92	433.61	434.53	436.46	437.29	438.42	439.14	441.26	441.93	444.79	
Profil [km+m]	0+000	0+018	0+045	0+081	0+099	0+129	0+160	0+177	0+220	0+225	0+238	0+277	0+278	0+322	0+337	0+388	0+405	0+442	0+461	0+485	0+497	0+529	0+544	0+608	

VERIFICATOR	NUME	SEMNATURA	CERINTA	REFERAT / EXPERTIZA	DATA
S.C. AQUA PROJECT S.R.L. Str. Petru Rareș, nr. 63, bl.A4, Ap. 9, Piatra Neamt, judetul Neamt Tel/Fax : 0233/624426 C.U.I. J27/580/2010 C.I.F. RO-27559846				DENUMIREA PROIECTULUI: "EXTINDERE ALIMENTARE CU APA POTABILA IN COMUNA BODESTI, JUD. NEAMT"	PROIECT Nr. 10248/ 2023
PROIECTAT	ing. Harat Gheorghe		SCARA	AMPLASAMENT: Comuna Bodești, judetul Neamt.	FAZA P.Th. +D.T.A.C.
DESEMAT	ing. Mitrea Stefan Gabriel		1:200 1:1000	BENEFICIAR: Comuna Bodești, judetul Neamt	PLANSĂ H07
VERIFICAT	ing. Alcaz Tudor		DATA	- Profil longitudinal - Retea distribuție apă potabilă TRONSON 7 -	
SEF PROIECT	ing. Harat Gheorghe		2023		